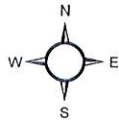
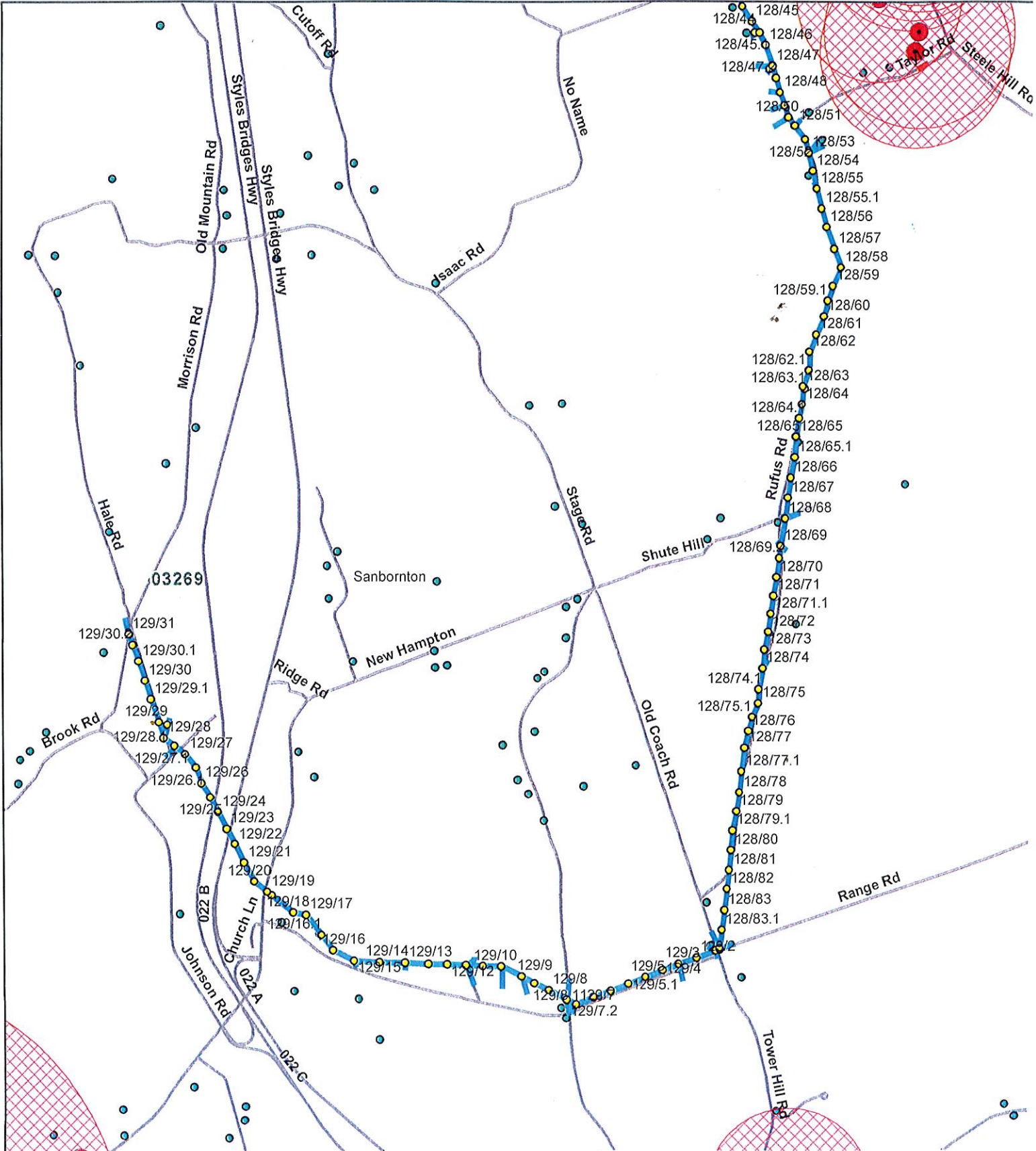


QS1718-128B
128 129 Lines
Meredith Sanbornton
0.07 Miles
Dist. 19.56 Acres
Meredith Dist
Page 1

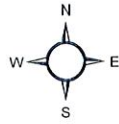


Legend

- Roadway_NoSpray_Segments
- QS1718-128B_128_129_Lines_Meredith_Sanbornton
- Public_Water_Supply_Wells
- Wellhead_Protection_Areas
- Water_Well_Inventory
- wmf_boundary
- ▲ Substation



QS1718-128B
128 129 Lines
Meredith Sanbornton
.07 Miles
Est. 19.56 Acres
Meredith Dist
Page 2



Legend

- Roadway_NoSpray_Segments
- QS1718-128B_128_129_Lines_Meredith_Sanbornton
- Public_Water_Supply_Wells
- Wellhead_Protection_Areas
- Water_Well_Inventory
- wmnf_boundary
- ▲ Substation

